





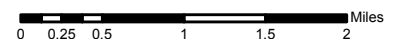
## - Bellingham Urban Growth Area

August 2011

-  2011 City Limits
-  Urban Growth Area
-  Major Port/Industrial UGA
-  Urban Growth Area Reserve





USE OF WHATCOM COUNTY'S GIS DATA IMPLIES THE USER'S AGREEMENT WITH THE FOLLOWING STATEMENT:

Whatcom County disclaims any warranty of merchantability or warranty of fitness of this map for any particular purpose, either express or implied. No representation or warranty is made concerning the accuracy, currency, completeness or quality of data depicted on this map. Any user of this map assumes all responsibility for use thereof, and further agrees to hold Whatcom County harmless from and against any damage, loss, or liability arising from any use of this map.



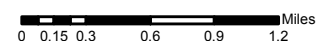


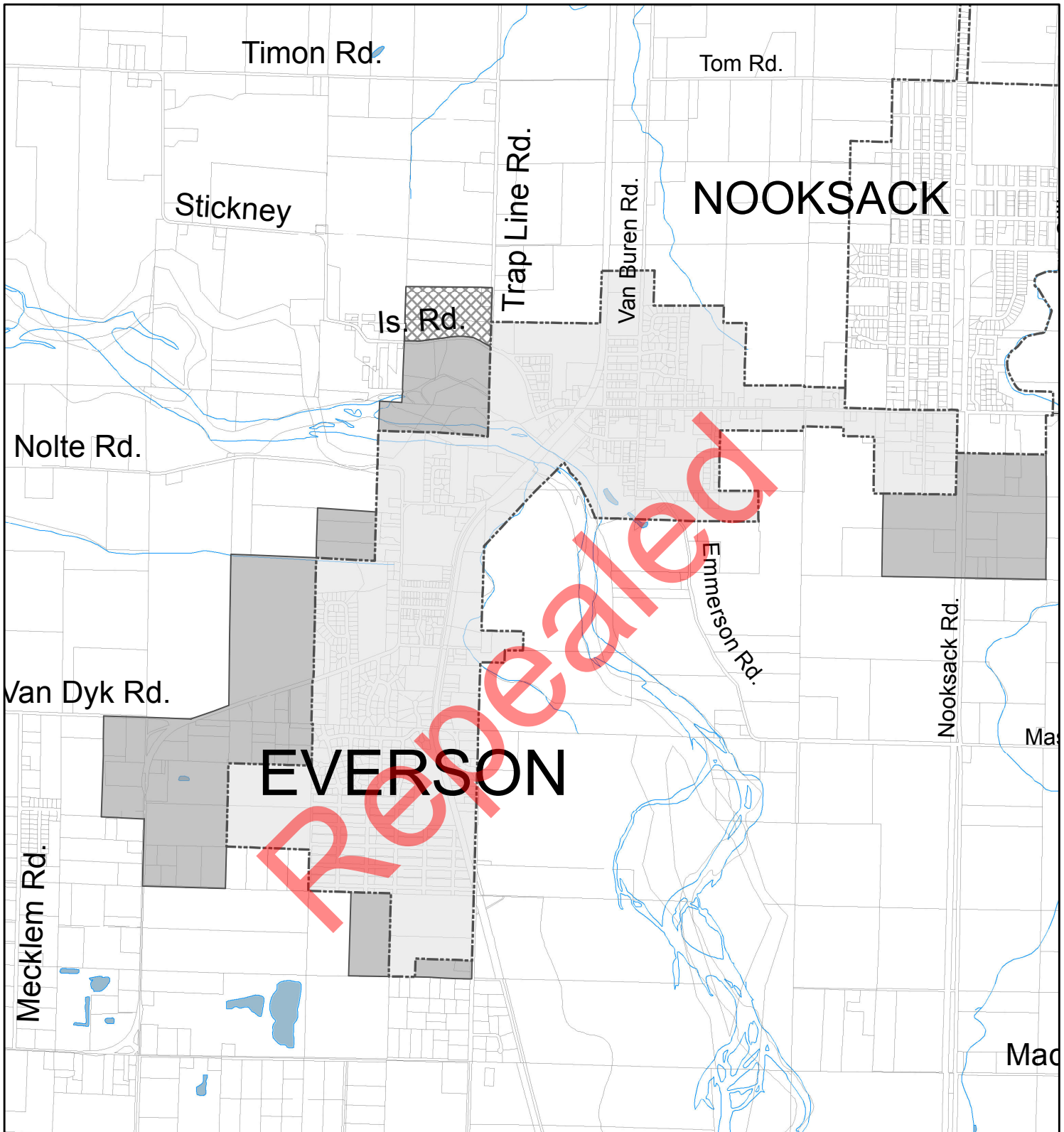
August 2011

-  2011 City Limits  
 Urban Growth Area  
 Major Port/Industrial UGA  
 Urban Growth Area Reserve

**USE OF WHATCOM COUNTY'S GIS DATA IMPLIES THE USER'S AGREEMENT WITH THE FOLLOWING STATEMENT:**





**Whatcom County disclaims any warranty of merchantability or warranty of fitness of this map for any particular purpose, either express or implied. No representation or warranty is made concerning the accuracy, currency, completeness or quality of data depicted on this map. Any user of this map assumes all responsibility for use thereof, and further agrees to hold Whatcom County harmless from and against any damage, loss, or liability arising from any use of this map.**





## - Everson Urban Growth Area

August 2011

-  2011 City Limits
-  Urban Growth Area
-  Major Port/Industrial UGA
-  Urban Growth Area Reserve

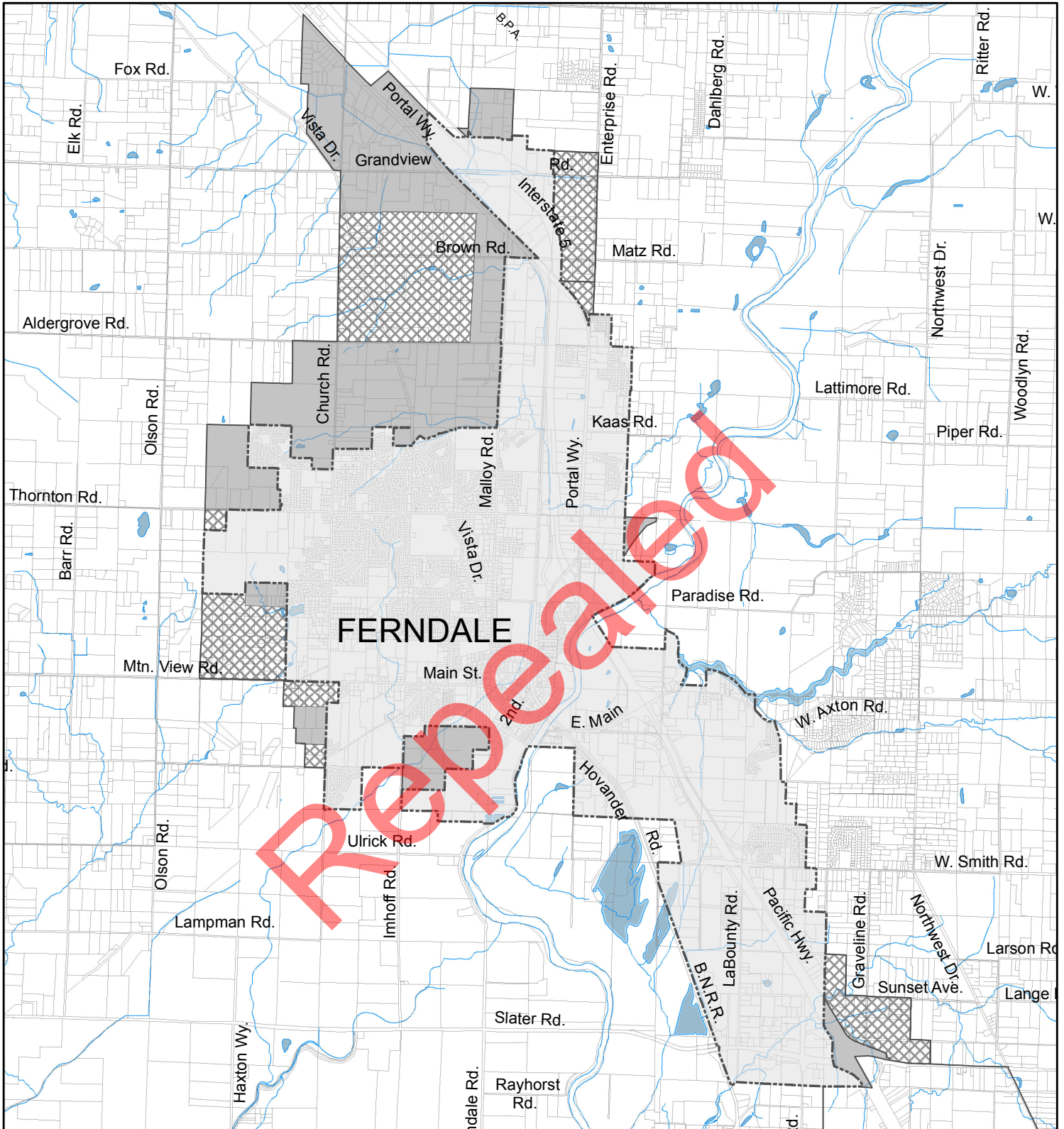
USE OF WHATCOM COUNTY'S GIS DATA IMPLIES THE USER'S AGREEMENT WITH THE FOLLOWING STATEMENT:

Whatcom County disclaims any warranty of merchantability or warranty of fitness of this map for any particular purpose, either express or implied. No representation or warranty is made concerning the accuracy, currency, completeness or quality of data depicted on this map. Any user of this map assumes all responsibility for use thereof, and further agrees to hold Whatcom County harmless from and against any damage, loss, or liability arising from any use of this map.







0 0.050.1 0.2 0.3 0.4 Miles





August 2011

## - Ferndale Urban Growth Area

-  2011 City Limits
-  Urban Growth Area
-  Major Port/Industrial UGA
-  Urban Growth Area Reserve

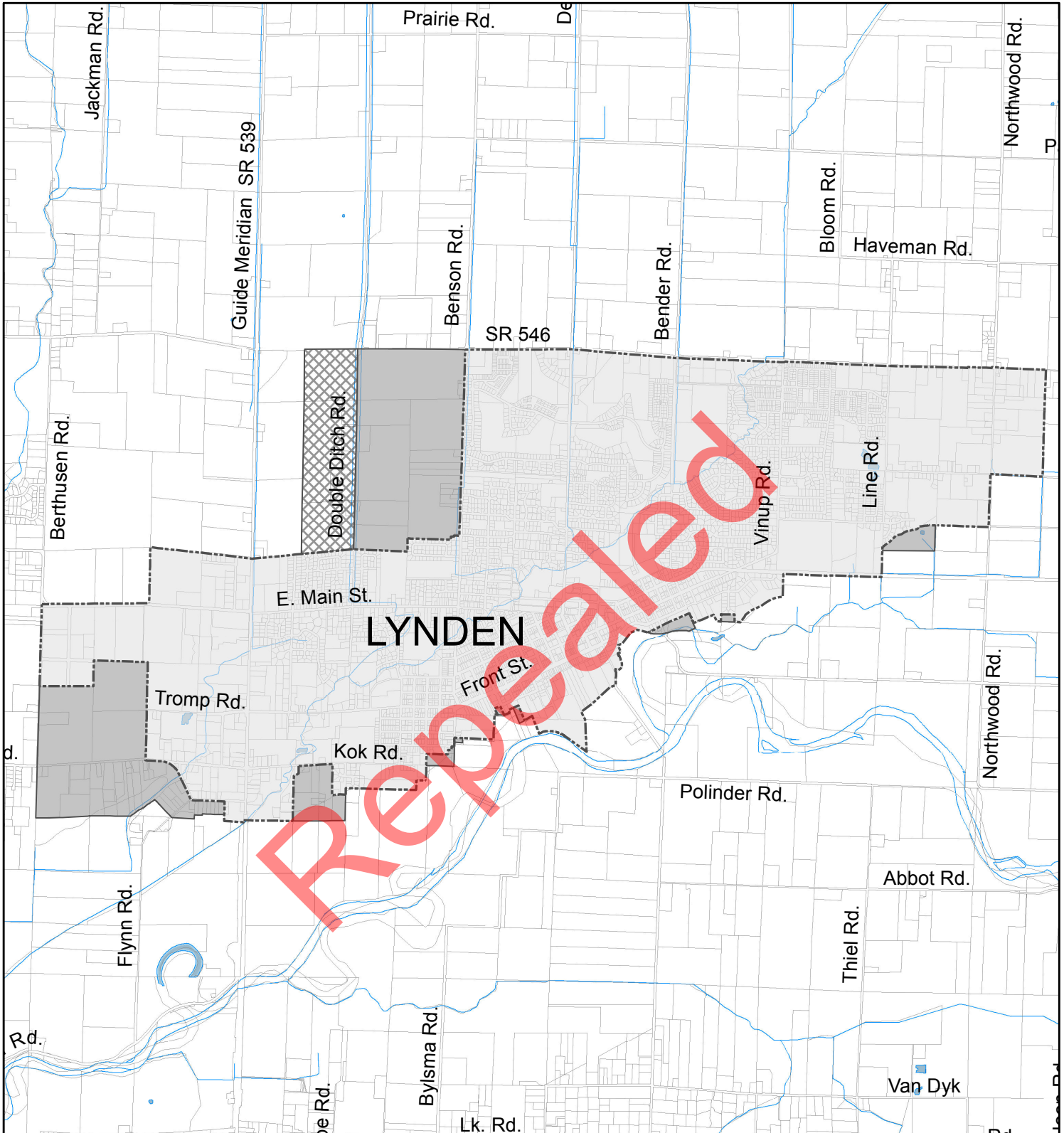
USE OF WHATCOM COUNTY'S GIS DATA IMPLIES THE USER'S AGREEMENT WITH THE FOLLOWING STATEMENT:

Whatcom County disclaims any warranty of merchantability or warranty of fitness of this map for any particular purpose, either express or implied. No representation or warranty is made concerning the accuracy, currency, completeness or quality of data depicted on this map. Any user of this map assumes all responsibility for use thereof, and further agrees to hold Whatcom County harmless from and against any damage, loss, or liability arising from any use of this map.







0 0.15 0.3 0.6 0.9 1.2 Miles





## - Lynden Urban Growth Area

-  2011 City Limits
-  Urban Growth Area
-  Major Port/Industrial UGA
-  Urban Growth Area Reserve

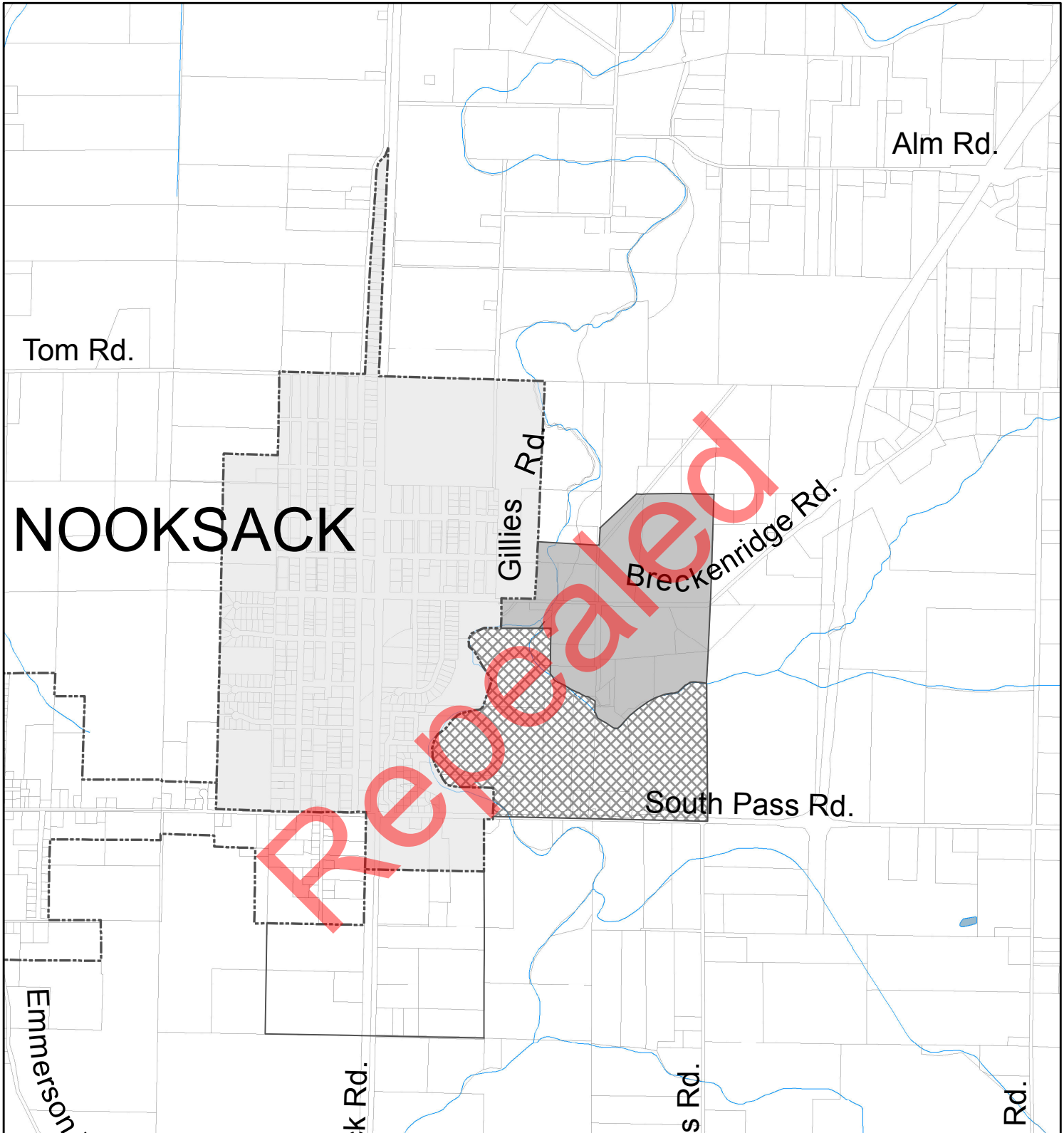
USE OF WHATCOM COUNTY'S GIS DATA IMPLIES THE USER'S AGREEMENT WITH THE FOLLOWING STATEMENT:

Whatcom County disclaims any warranty of merchantability or warranty of fitness of this map for any particular purpose, either express or implied. No representation or warranty is made concerning the accuracy, currency, completeness or quality of data depicted on this map. Any user of this map assumes all responsibility for use thereof, and further agrees to hold Whatcom County harmless from and against any damage, loss, or liability arising from any use of this map.







0 0.125 0.25 0.5 0.75 1 Miles

August 2011



## - Nooksack Urban Growth Area

August 2011

-  2011 City Limits
-  Urban Growth Area
-  Major Port/Industrial UGA
-  Urban Growth Area Reserve

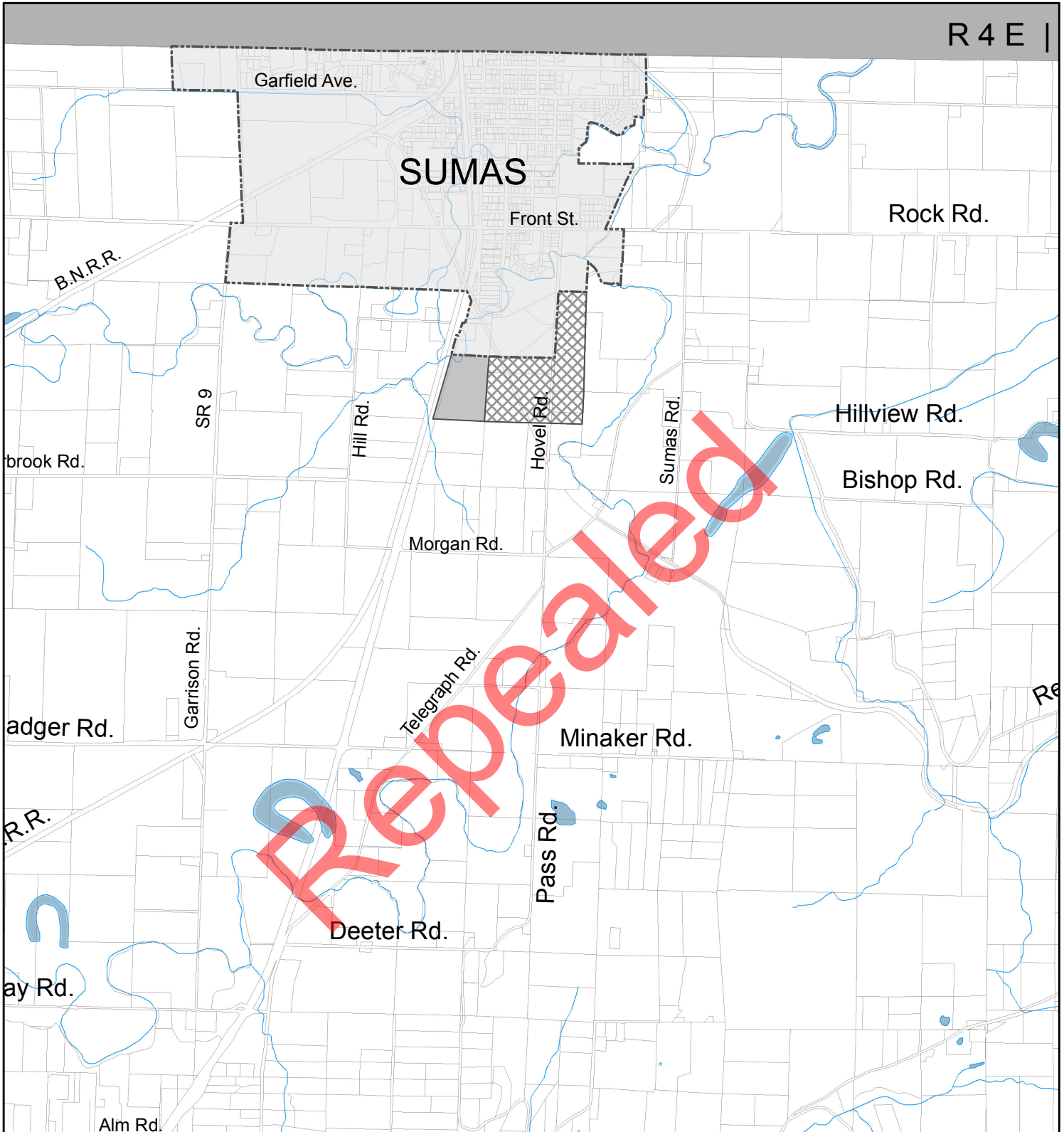
USE OF WHATCOM COUNTY'S GIS DATA IMPLIES THE USER'S AGREEMENT WITH THE FOLLOWING STATEMENT:

Whatcom County disclaims any warranty of merchantability or warranty of fitness of this map for any particular purpose, either express or implied. No representation or warranty is made concerning the accuracy, currency, completeness or quality of data depicted on this map. Any user of this map assumes all responsibility for use thereof, and further agrees to hold Whatcom County harmless from and against any damage, loss, or liability arising from any use of this map.







0 0.05 0.1 0.2 0.3 0.4 Miles





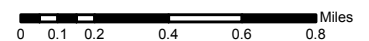
## - Sumas Urban Growth Area

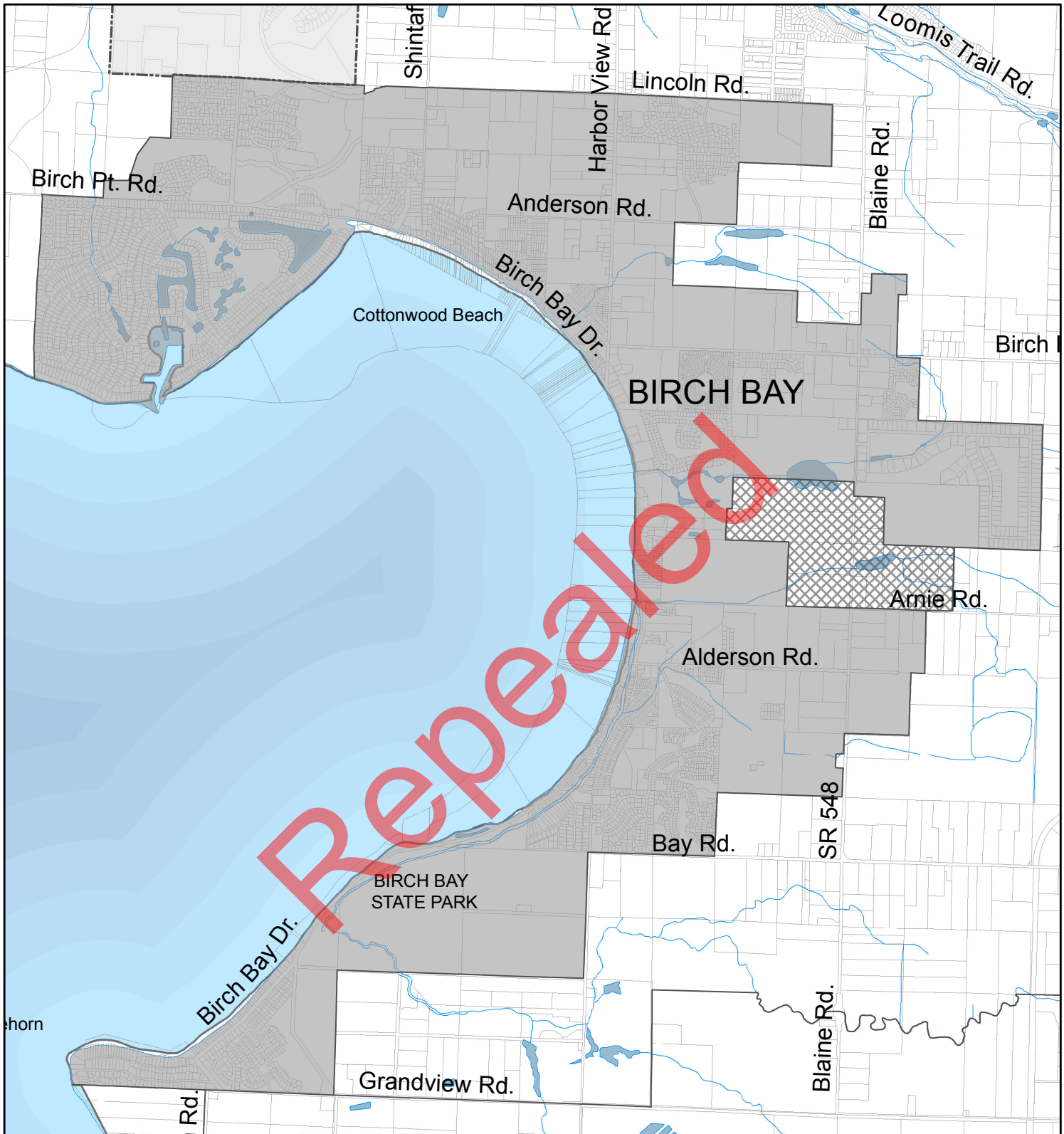
August 2011

-  2011 City Limits
-  Urban Growth Area
-  Major Port/Industrial UGA
-  Urban Growth Area Reserve

USE OF WHATCOM COUNTY'S GIS DATA IMPLIES THE USER'S AGREEMENT WITH THE FOLLOWING STATEMENT:





Whatcom County disclaims any warranty of merchantability or warranty of fitness of this map for any particular purpose, either express or implied. No representation or warranty is made concerning the accuracy, currency, completeness or quality of data depicted on this map. Any user of this map assumes all responsibility for use thereof, and further agrees to hold Whatcom County harmless from and against any damage, loss, or liability arising from any use of this map.





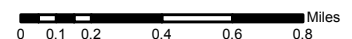
## - Birch Bay Urban Growth Area

August 2011

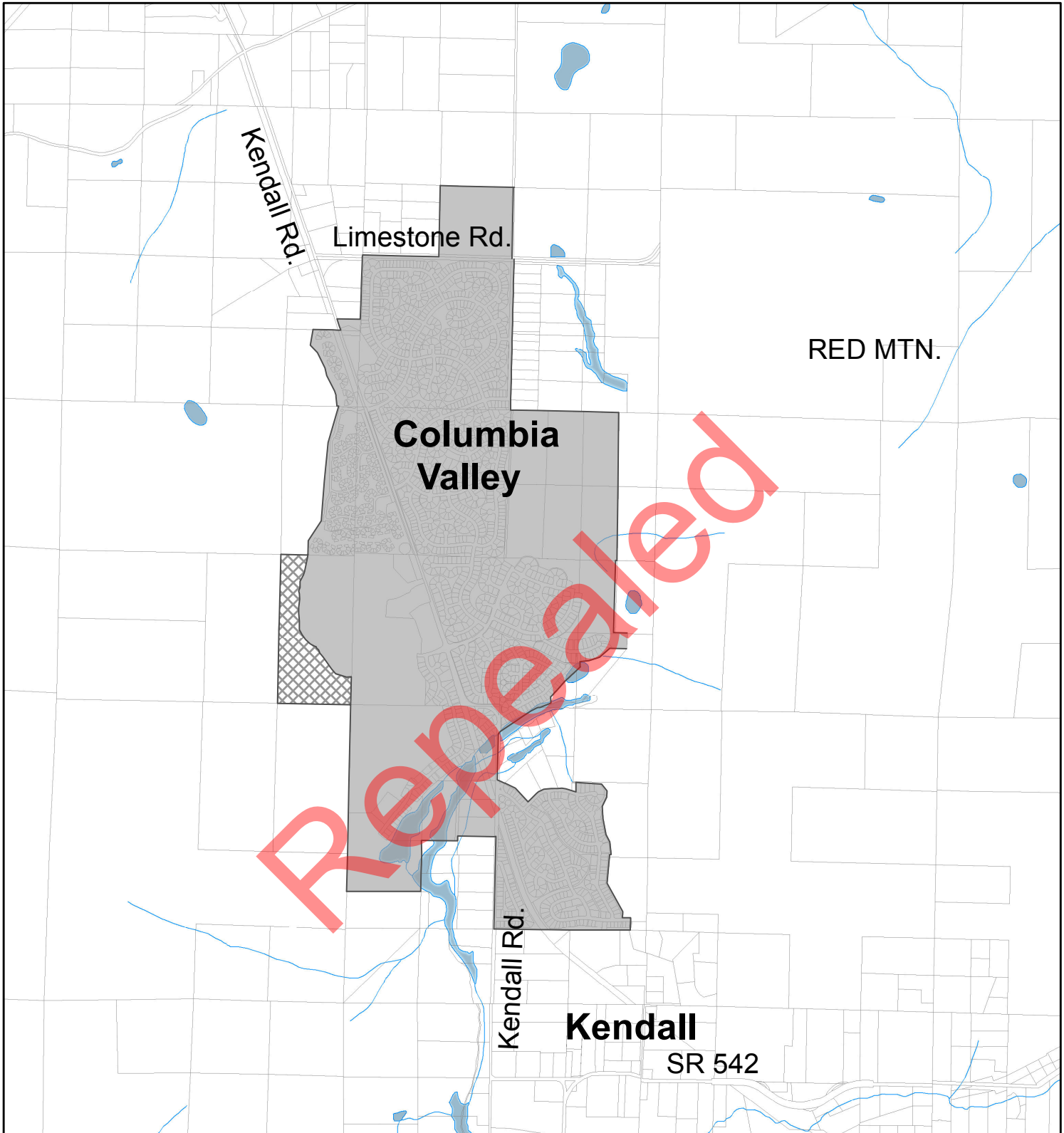
-  2011 City Limits
-  Urban Growth Area
-  Major Port/Industrial UGA
-  Urban Growth Area Reserve

USE OF WHATCOM COUNTY'S GIS DATA IMPLIES THE USER'S AGREEMENT WITH THE FOLLOWING STATEMENT:

Whatcom County disclaims any warranty of merchantability or warranty of fitness of this map for any particular purpose, either express or implied. No representation or warranty is made concerning the accuracy, currency, completeness or quality of data depicted on this map. Any user of this map assumes all responsibility for use thereof, and further agrees to hold Whatcom County harmless from and against any damage, loss, or liability arising from any use of this map.











## - Columbia Valley Urban Growth Area

August 2011

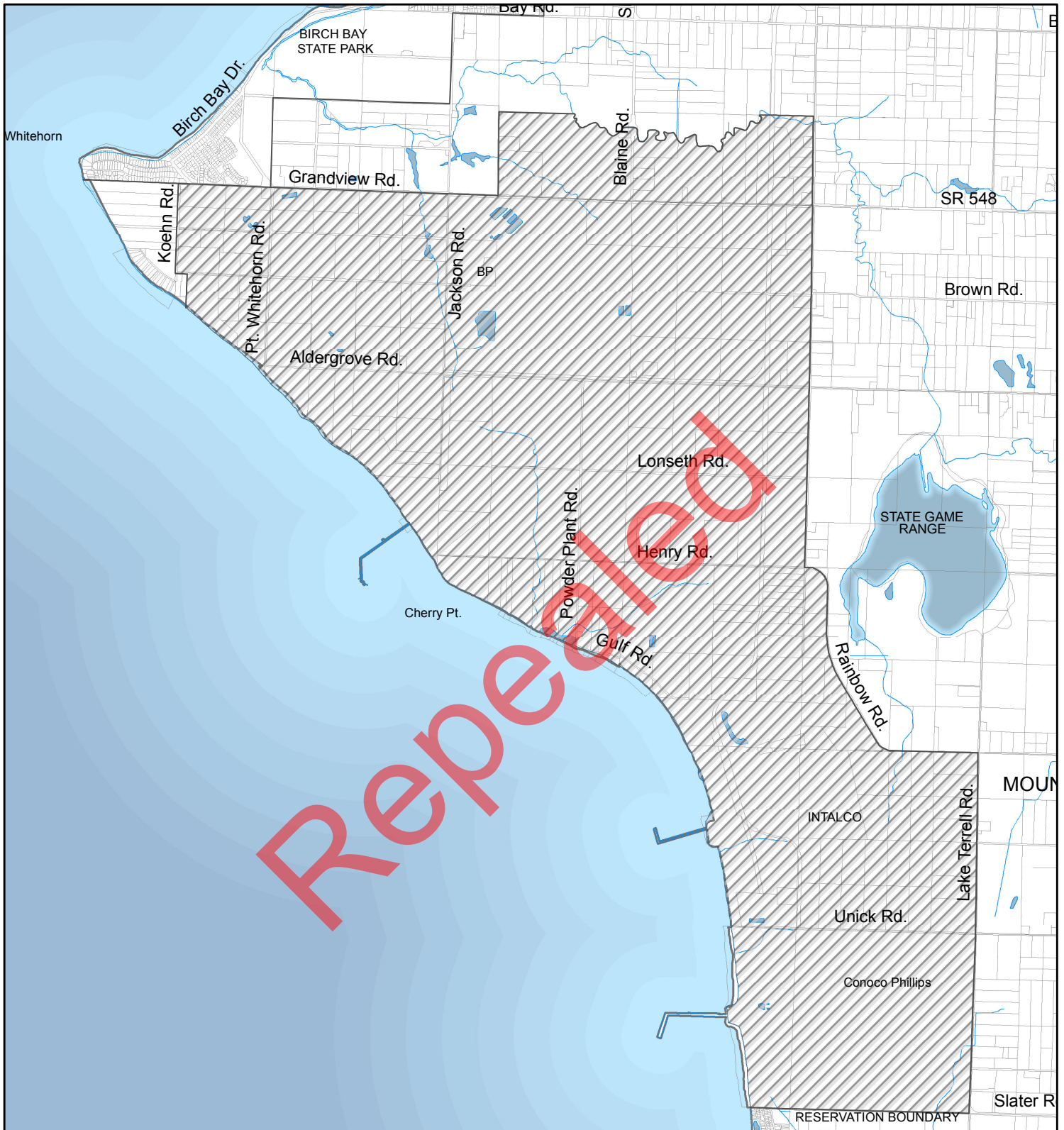
-  2011 City Limits
-  Urban Growth Area
-  Major Port/Industrial UGA
-  Urban Growth Area Reserve

USE OF WHATCOM COUNTY'S GIS DATA IMPLIES THE USER'S AGREEMENT WITH THE FOLLOWING STATEMENT:

Whatcom County disclaims any warranty of merchantability or warranty of fitness of this map for any particular purpose, either express or implied. No representation or warranty is made concerning the accuracy, currency, completeness or quality of data depicted on this map. Any user of this map assumes all responsibility for use thereof, and further agrees to hold Whatcom County harmless from and against any damage, loss, or liability arising from any use of this map.







0.0 0.1 0.2 0.3 0.4 Miles



August 2011

## - Cherry Point Urban Growth Area

-  2011 City Limits
-  Urban Growth Area
-  Major Port/Industrial UGA
-  Urban Growth Area Reserve

USE OF WHATCOM COUNTY'S GIS DATA IMPLIES THE USER'S AGREEMENT WITH THE FOLLOWING STATEMENT:

Whatcom County disclaims any warranty of merchantability or warranty of fitness of this map for any particular purpose, either express or implied. No representation or warranty is made concerning the accuracy, currency, completeness or quality of data depicted on this map. Any user of this map assumes all responsibility for use thereof, and further agrees to hold Whatcom County harmless from and against any damage, loss, or liability arising from any use of this map.



0 0.15 0.3 0.6 0.9 1.2 Miles